

BIKEiT

(Bike in Tempe)

City Manager's Reports & Announcements

May 17, 2018





Quality of Life

Quality of Life

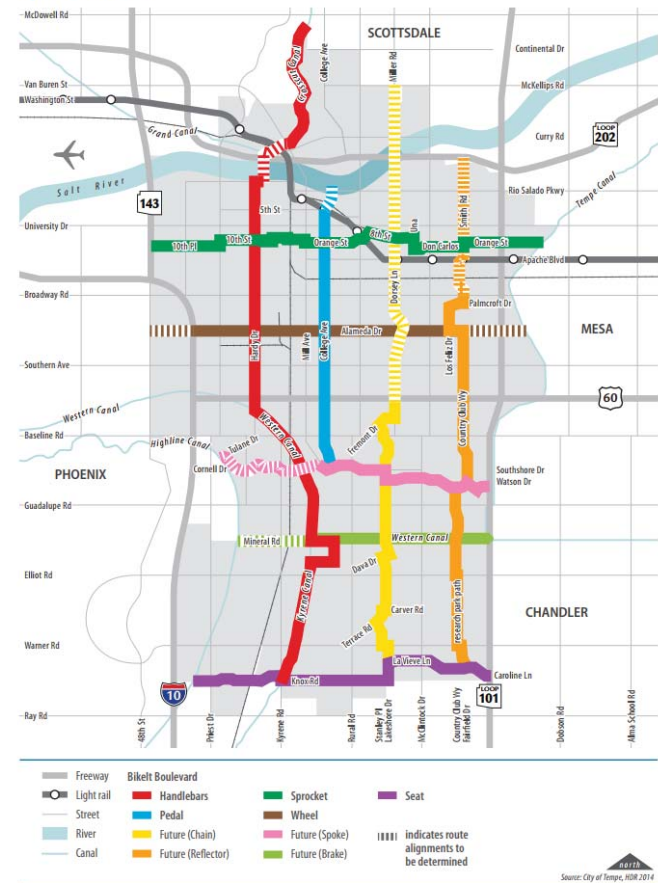
3.26: Achieve a multimodal transportation system (20-minute city) where residents can walk, bicycle, or use public transit to meet all basic daily, non-work needs.

What is BIKEit?



- Wayfinding signage meant to connect neighborhoods to major destinations, employment centers, and activity centers.
- Placed on off-street pathways and streets with low-motorized traffic volumes and speeds.
- Identified in Transportation Master Plan & General Plan 2040 – Included in CIP
- Phase I installation completed Fall 2017

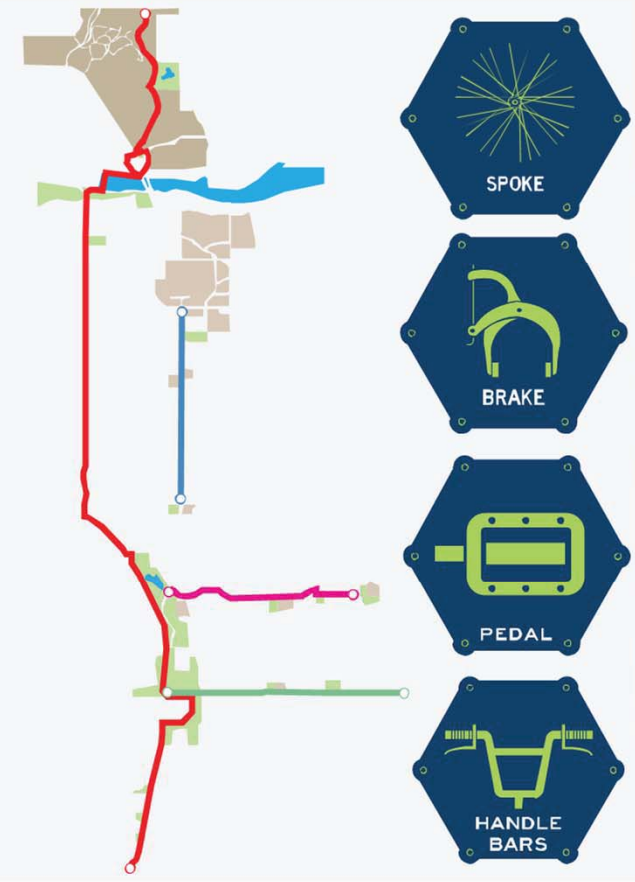
Figure 45: BIKEit Routes



Wayfinding Signage



PHASE 1

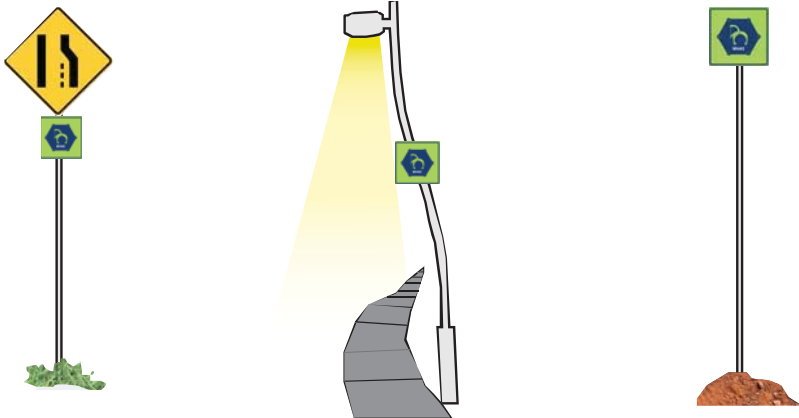


Signs



TYPICAL SIGN PLACEMENT ALONG ROUTES

- Start route - 12"x 18"
- Confirmation sign every 0.5 mile - 12"x 12"
- Confirmation sign at arterial - 12"x 18"
- Directional sign prior to turn - 12"x 12"
- Confirmation sign following the turn - 12"x 12"
- End Route - 12"x 18"



TOTAL NUMBER OF SIGNS

201

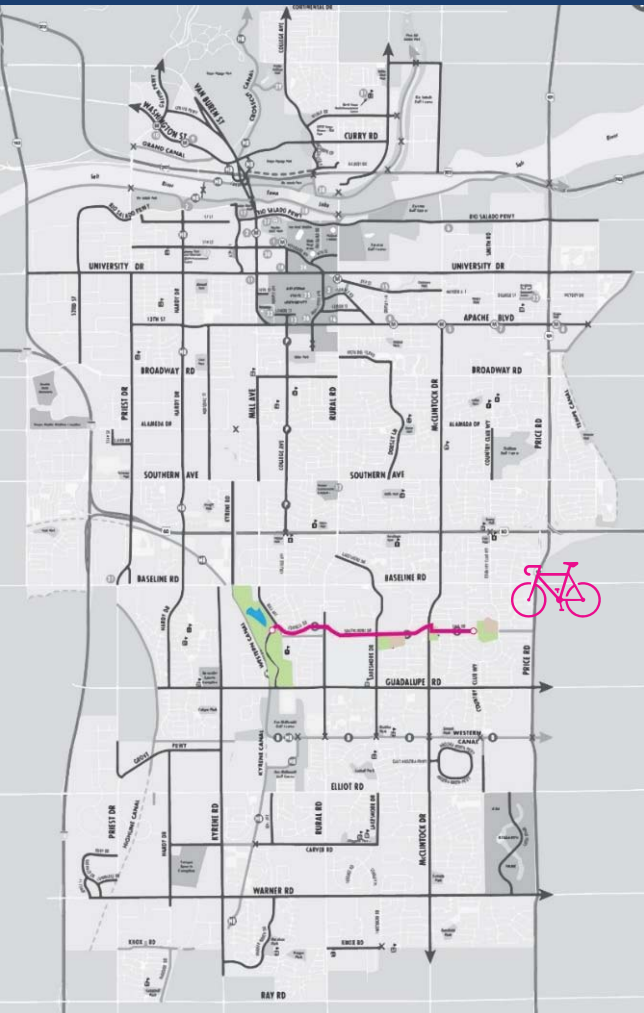
eight schools parks

13


directly on route



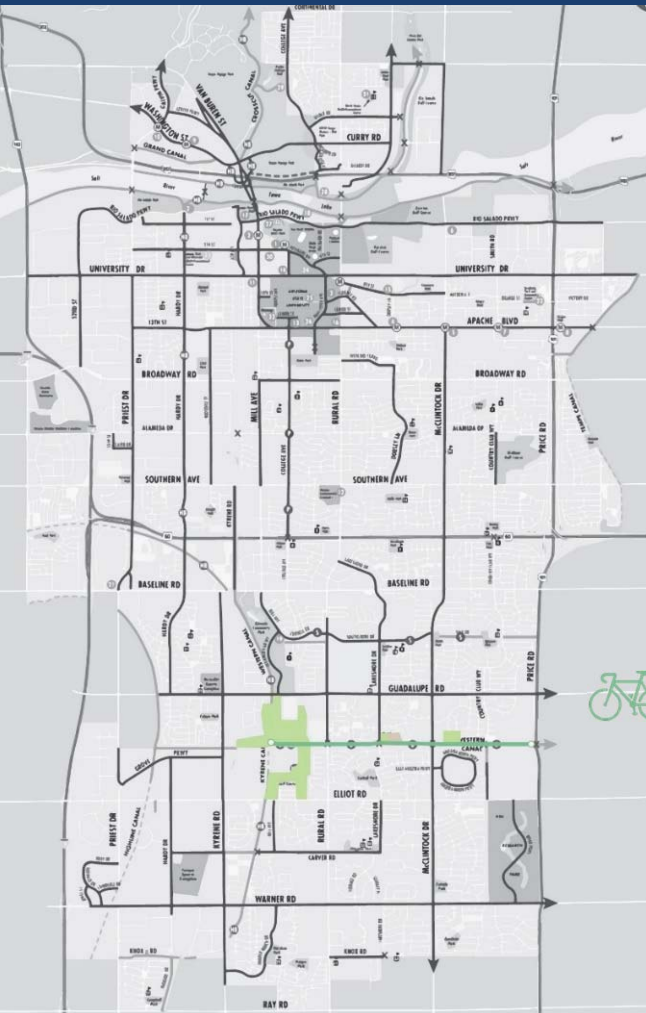
Spoke Route



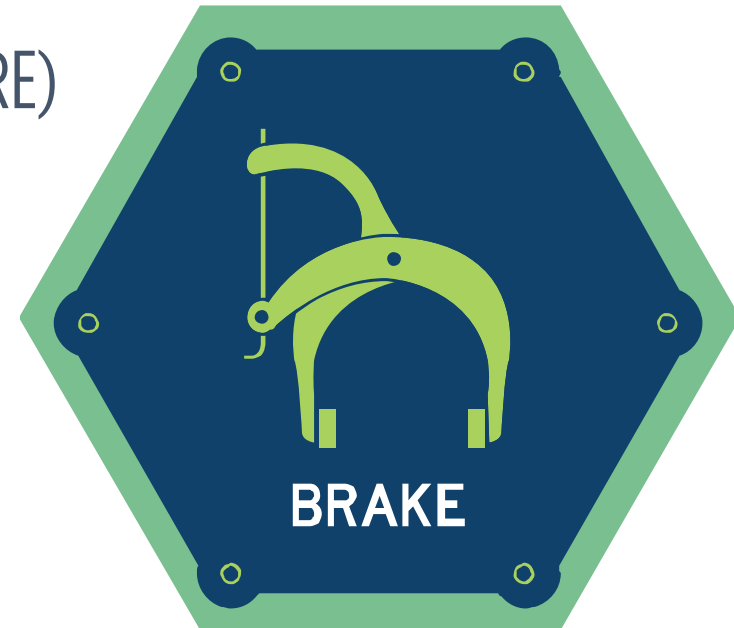
Fuller Elementary
Reflector BIKEiT Route (FUTURE)
Optimist Park
Gaicki Park
Scudder Park
Fees Middle School
Rover Elementary
Aguilar Elementary
Kiwanis Community Park
Handle Bars BIKEiT Route



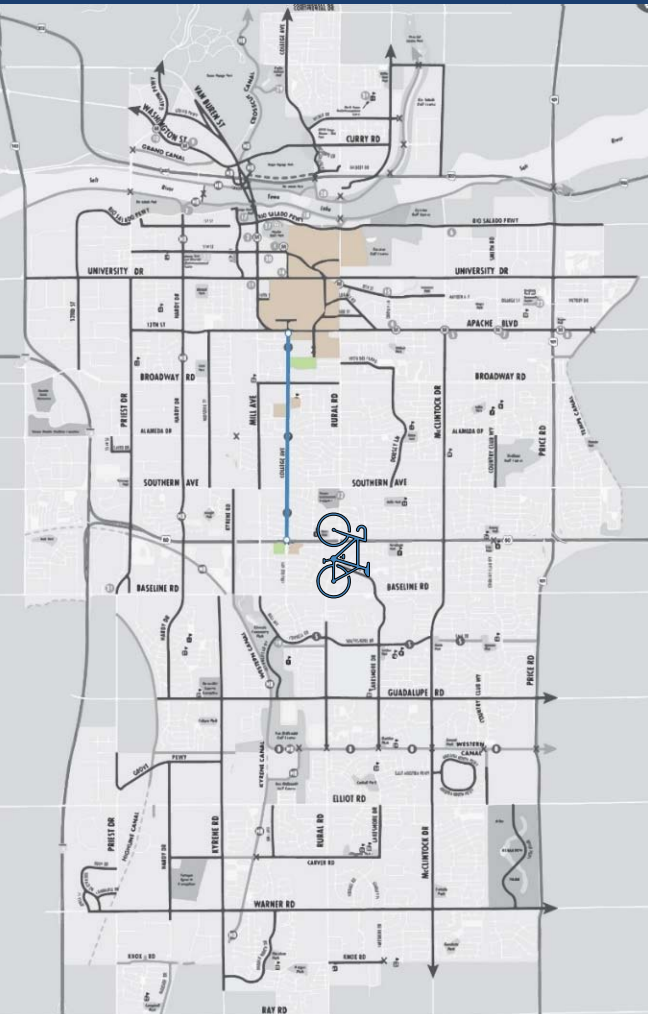
Brake Route



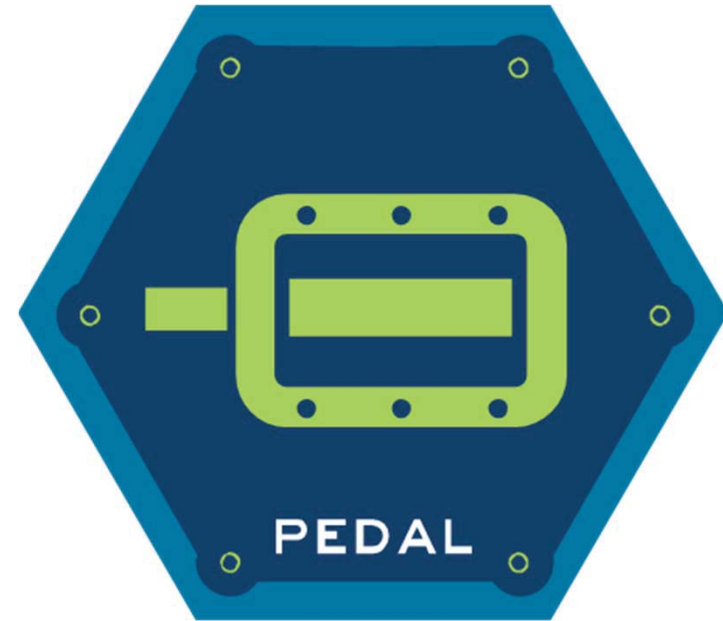
- City of Chandler
- Reflector BIKEiT Route (FUTURE)
- Stroud Park
- Kyrene del Norte Elementary
- Redden Park
- Ken McDonald Golf Course
- Handle Bars BIKEiT Route
- Brake BIKEiT Route Extension (FUTURE)



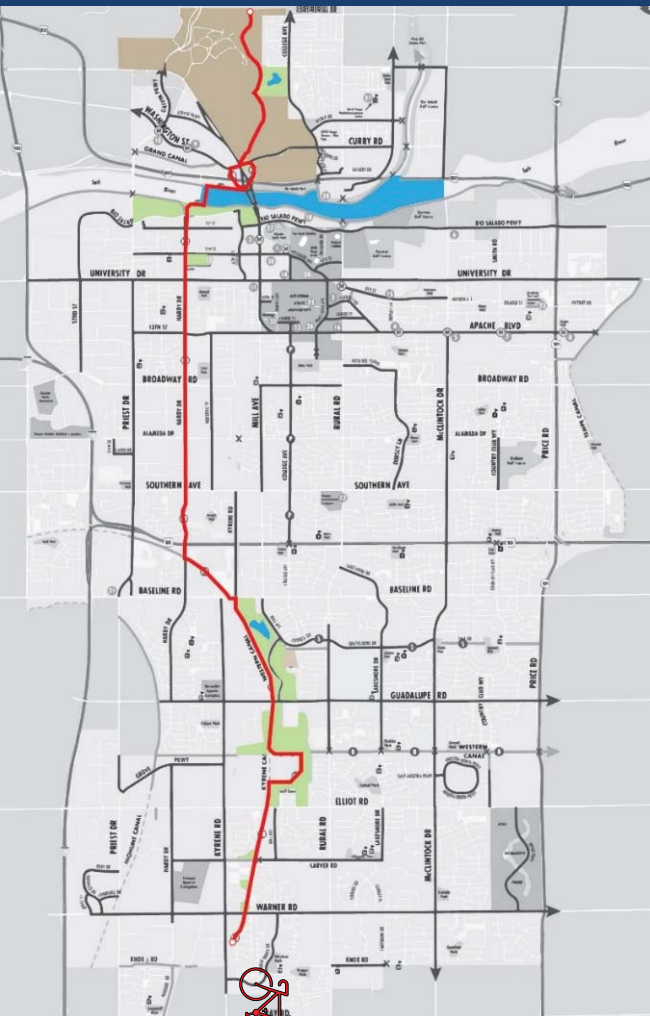
Pedal Route



Palmer Park
US 60 Pedestrian Bridge
McKemy Middle School
Broadmor Elementary
Daley Park
Arizona State University



Handle Bars Route



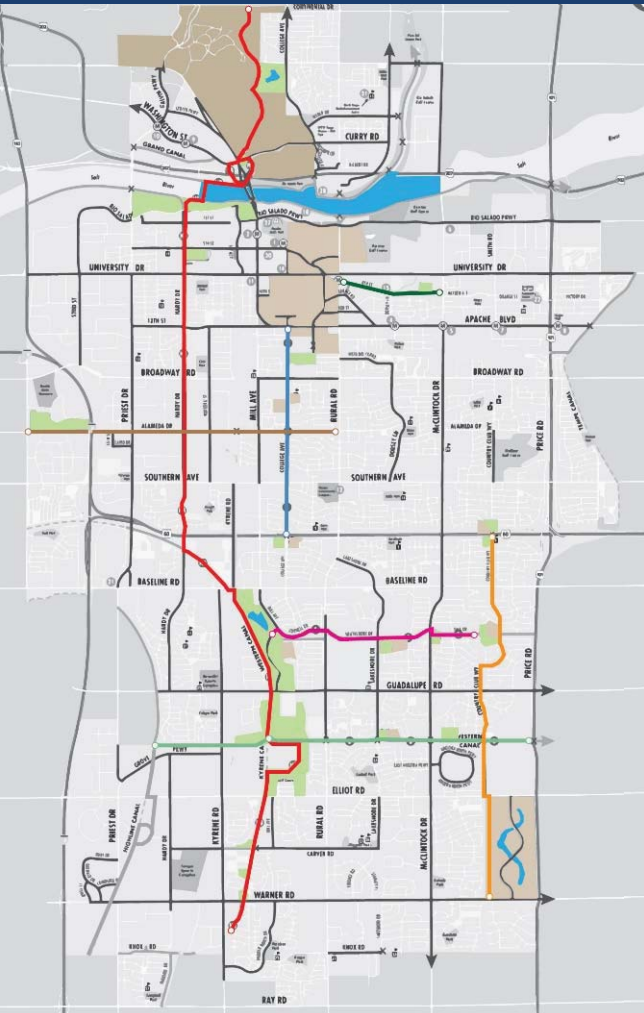
- Just North of City of Chandler Border
- BIKEit Brake Route
- Ken McDonald Golf Course
- Kiwanis Community Park
- Aguilar Elementary School
- BIKEit Spoke Route
- BIKEit Wheel Route (FUTURE)
- BIKEit Sprocket Route (FUTURE)
- Jaycee Park
- Westside Multi-Generational Center
- Rio Salado Park/Path System/ Town Lake
- Tempe Center for the Arts
- Lopiano Park
- Moueur Park
- Tempe Papago Park
- Evelyn Hallman Park
- City of Scottsdale



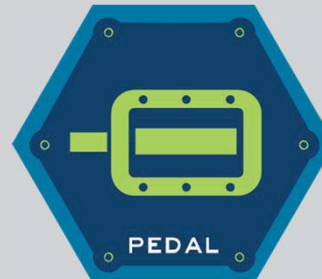
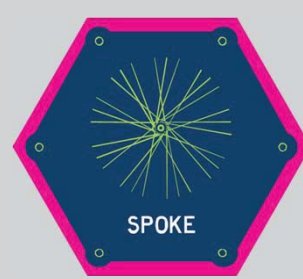
Phase I Examples



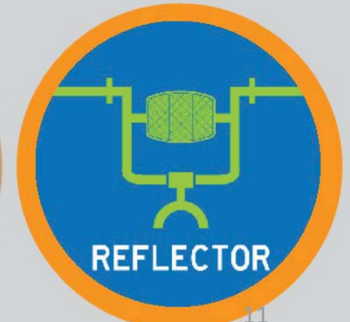

Routes: Coming Soon



PHASE I (Existing)



FUTURE (Programmed in CIP)



Next Steps



Continue to incorporate signage into future projects

Figure 45: BIKEIT Routes

