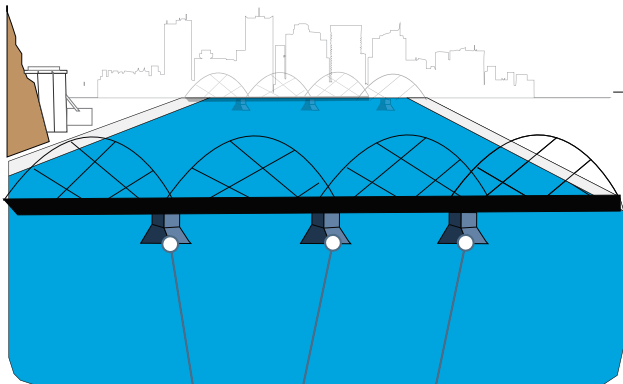



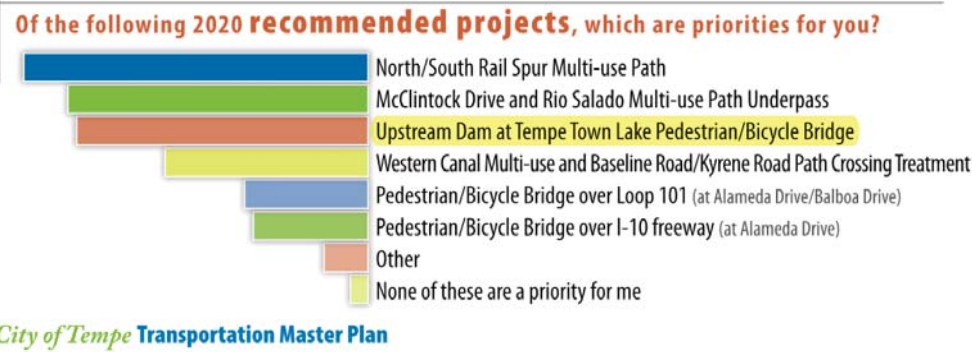
UPSTREAM DAM BIKE AND PEDESTRIAN BRIDGE



WILL UTILIZE EXISTING UPSTREAM DAM STRUCTURE

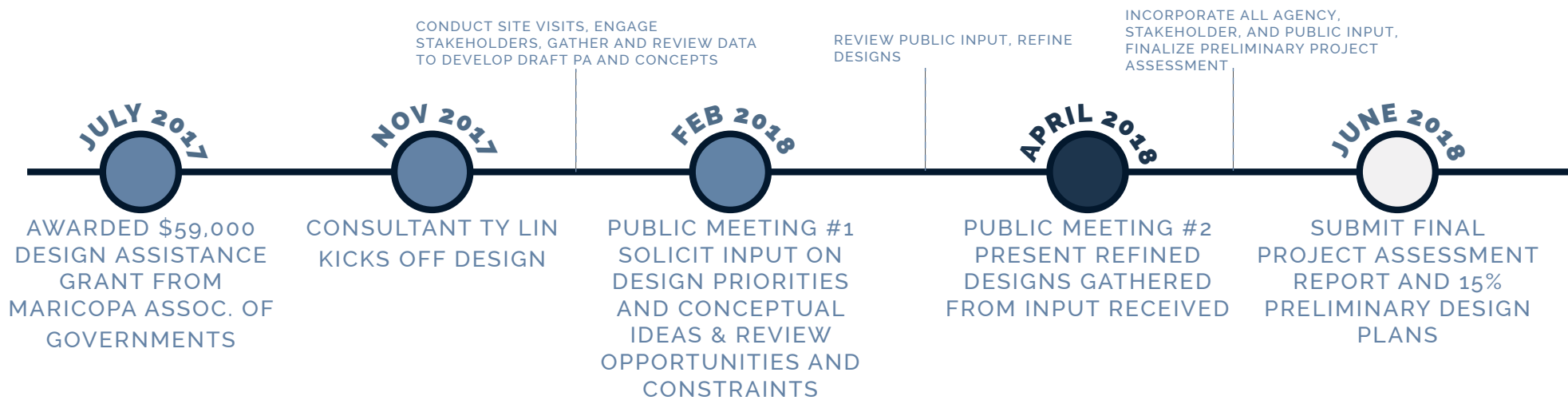


DIRECT OFF-STREET CONNECTIONS

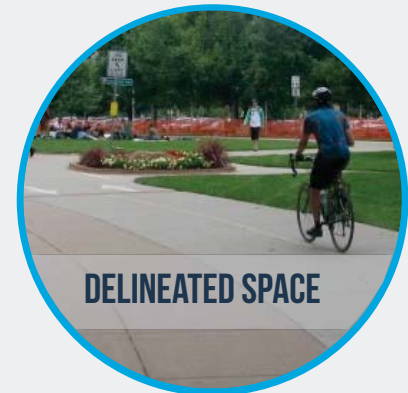




IDENTIFIED IN TRANSPORTATION MASTER PLAN

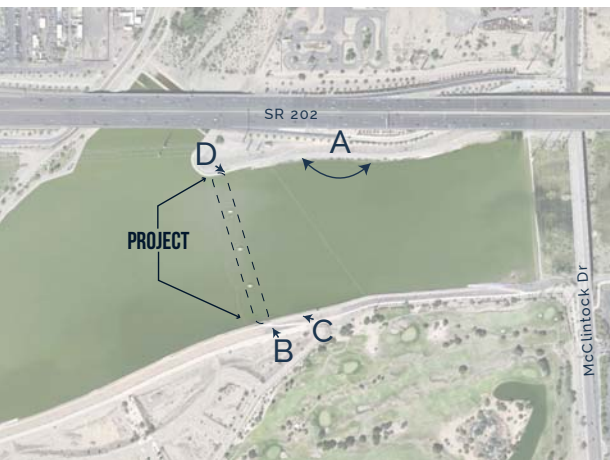
986' CONNECTING THE NORTH AND SOUTH BANKS OF THE RIO SALADO PATH SYSTEM



DESIGN ELEMENTS



EXISTING CONDITIONS



PUBLIC INPUT SUMMARY

OUTREACH

1246 POSTCARDS SENT TO SINGLE FAMILY HOUSEHOLDS, MAJOR BUSINESSES, AND STAKEHOLDERS IN A ONE-MILE RADIUS

PUBLIC MEETING
 MULTI-FAMILY COMPLEX MANAGERS MAILED FLIERS AND OFFERED ELECTRONIC VERSION FOR DISTRIBUTION TO RESIDENTS

SOCIAL MEDIA TO ADJACENT NEIGHBORHOODS (FACEBOOK & NEXTDOOR)

PRESS RELEASE INVITING THE PUBLIC TO ATTEND THE INFORMATIONAL MEETING

MEETING POSTED ON CITY ONLINE CALENDAR

PRESENTATION TO TRANSPORTATION & SUSTAINABILITY COMMISSIONS

CITY COUNCIL FRIDAY PACK INFORMATION ITEM

PROJECT WEBSITE ONLINE

SLIDE FEATURING MEETING INFO ON TEMPE FACILITY SCREENS AND TEMPE CH. 11

COMMENT CARDS DISTRIBUTED AT PUBLIC MEETINGS AND AVAILABLE AT ONLINE WEBPAGE

SURVEY RESULTS

PLEASE LIST YOUR TOP THREE PRIORITIES FOR THE DESIGN OF THE UPSTREAM DAM BICYCLE/PEDESTRIAN BRIDGE (FEEL FREE TO ADD YOUR OWN ELEMENT IF YOU DONT SEE IT BELOW)

WAYFINDING SIGNAGE, PUBLIC ART, SHADE, LANDSCAPED NODES, SEATING, VIEW PLATFORMS, ARCHITECTURAL LIGHTING, WIDE BRIDGE DECK, DELINEATED BIKE/PED SPACE, OTHER (CREATE YOUR OWN)

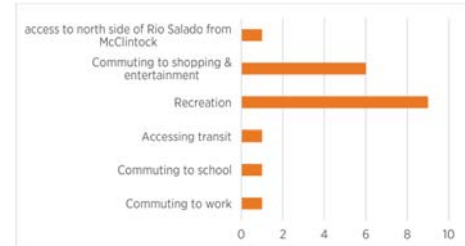
Top Priority	2nd Priority	3rd Priority
wide deck 3	shade 3	delineated bike/ped space 3
shade 3	delineated bike ped space 2	landscape nodes 2
lighting 1	seating 2	public art 2
signage 1	architectural lighting 1	wide bridge deck 3
public art 1	public art 1	seating 1
	wide bridge deck 1	stopping zones instead of delineated bike/ped
	view platforms 1	

QUESTION 1

DO YOU PLAN ON USING THE BRIDGE?



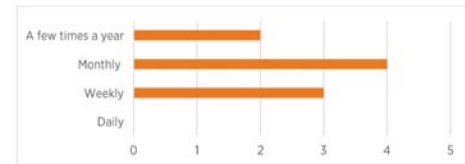
IF YES, CHECK ALL THAT APPLY



QUESTION 2

QUESTION 3

IF YES, HOW OFTEN DO YOU THINK YOU'LL USE THE BRIDGE



QUESTION 4

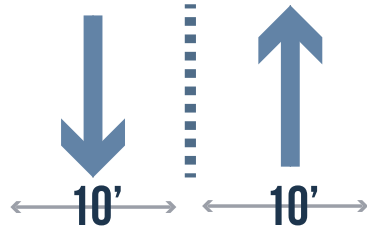
NOT ALL RESPONDENTS ANSWERED EVERY QUESTION. COMPLETE SUMMARY AVAILABLE AT TEMPE.GOV/UPSTREAMBIKEPEDBRIDGE

VIEW SHED: ARTIST ILLUSTRATION




BRIDGE DECK ALTERNATIVES


TRAVEL
DIRECTION
DELINEATION




M O D E
DELINEATION



N O
DELINEATION



BRIDGE CONCEPTS: AERIAL



BRIDGE CONCEPTS: BANK VIEW



BRIDGE CONCEPTS: ELEVATION

