Attachment B

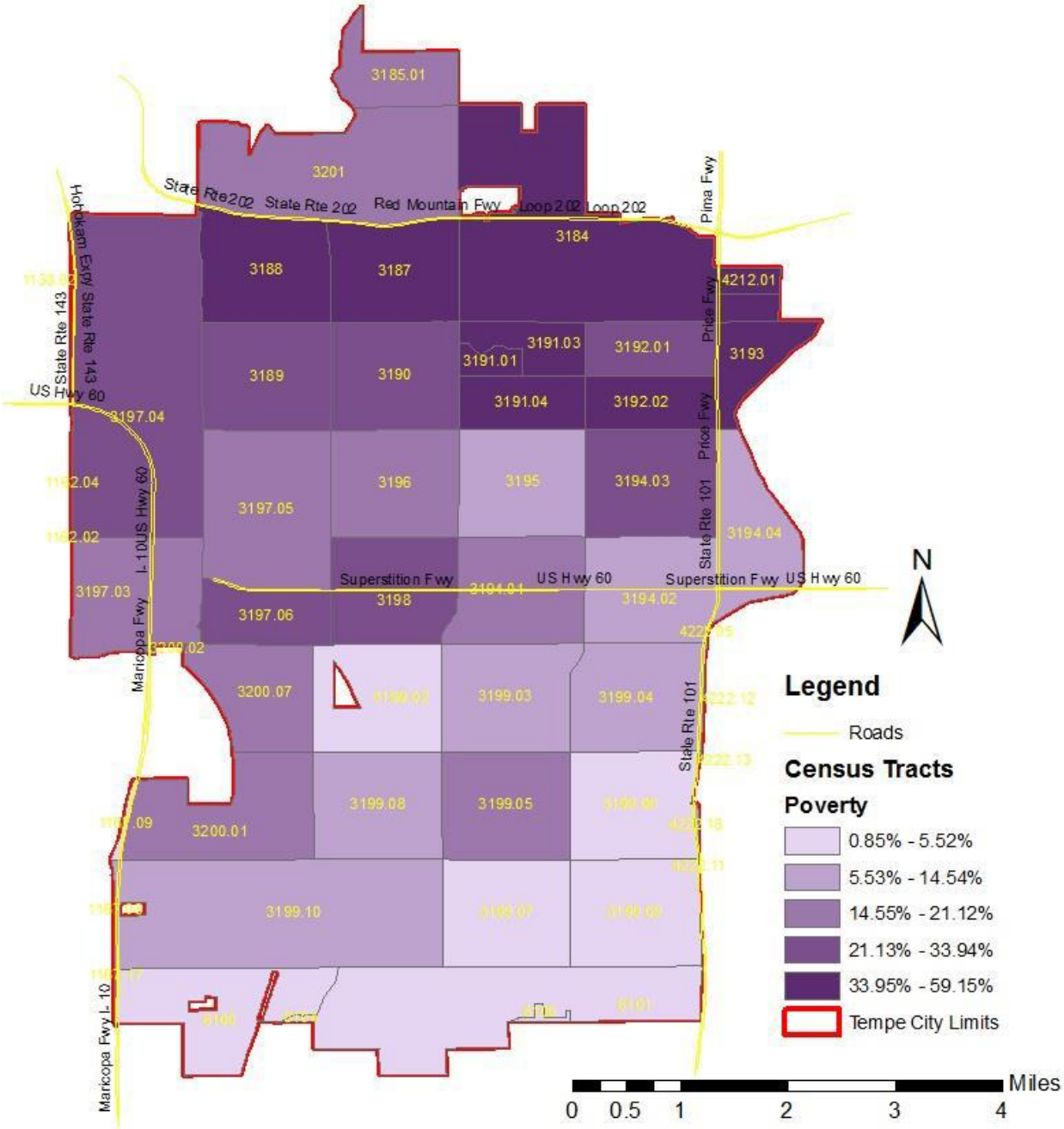

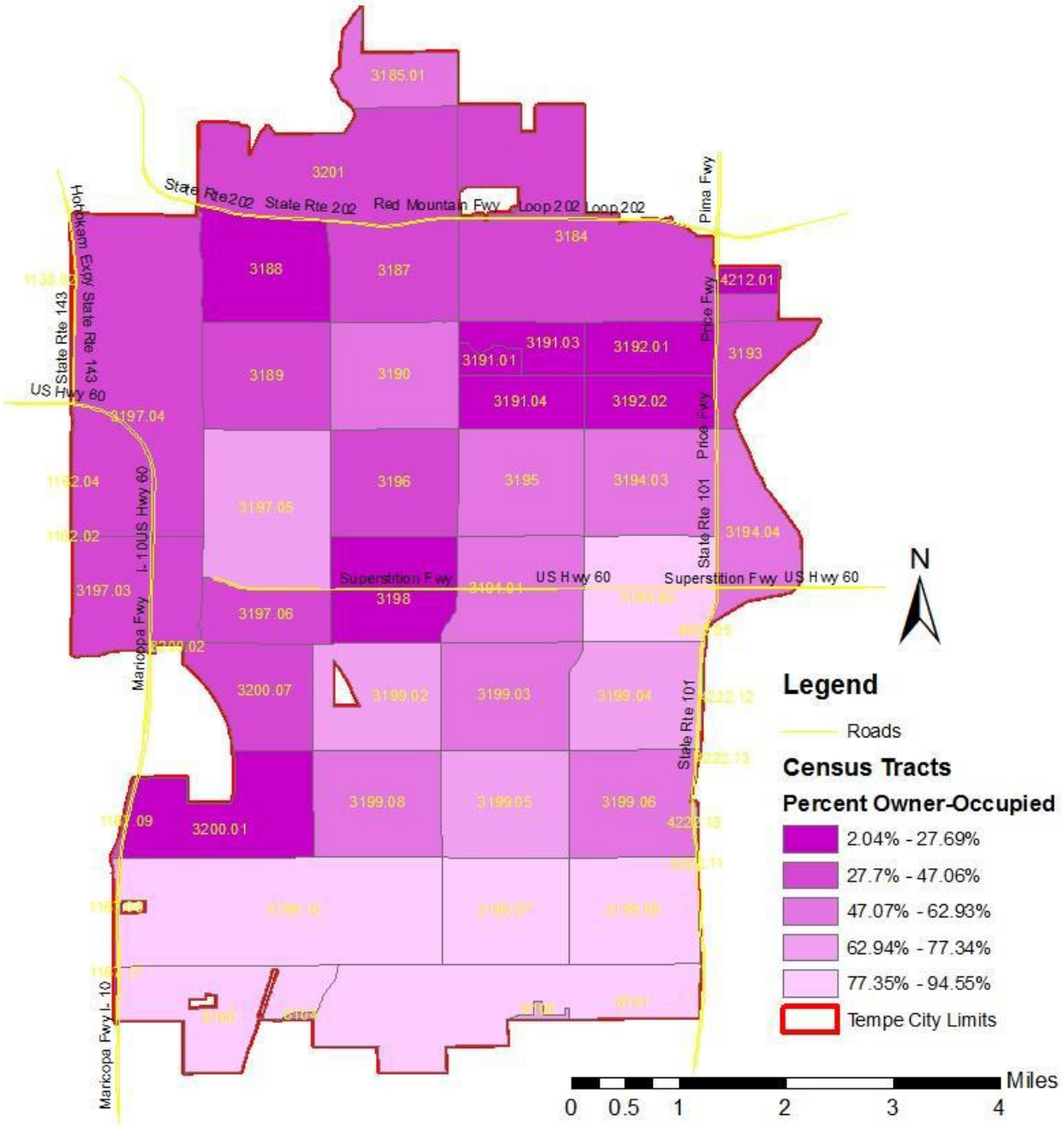
3185.01
3201
State Rte 202
State Rte 202
Red Mountain Fwy
Loop 202
Loop 202
Pima Fwy
3184
Hohokam Expy
State Rte 143
US Hwy 60
3188
3187
4212.01
Price Fwy
3191.03
3192.01
3191.01
3193
3189
3190
3191.04
3192.02
3197.04
Price Fwy
3196
3195
3194.03
3197.05
State Rte 101
3194.04
I-10
US Hwy 60
Superstition Fwy
US Hwy 60
Superstition Fwy
US Hwy 60
3198
3197.03
3197.06
Maricopa Fwy
3200.07
3199.02
3199.03
3199.04
State Rte 101
3199.08
3199.05
3199.06
3200.01
Maricopa Fwy
I-10
N
Legend
Roads
Census Tracts
Percent Owner-Occupied
2.04% - 27.69%
27.7% - 47.06%
47.07% - 62.93%
62.94% - 77.34%
77.35% - 94.55%
Tempe City Limits
Miles
0
0.5
1
2
3
4

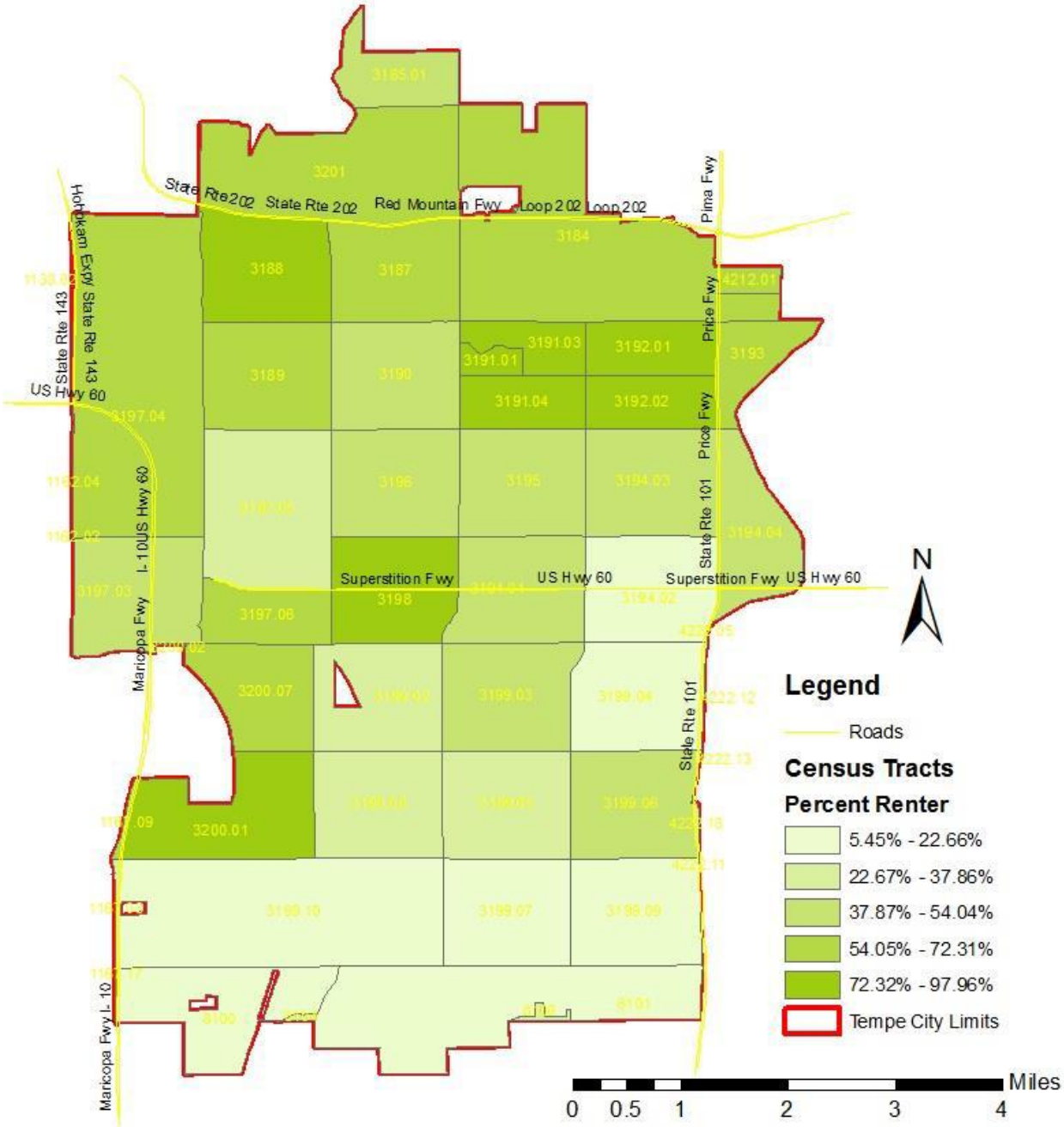
State Rte 202
State Rte 202
Red Mountain Fwy
Loop 202
Loop 202
Pima Fwy
Hohokam Expy
State Rte 143
State Rte 143
US Hwy 60
Price Fwy
Price Fwy
I-10
US Hwy 60
Superstition Fwy
US Hwy 60
Superstition Fwy
US Hwy 60
State Rte 101
State Rte 101
Maricopa Fwy
Maricopa Fwy
I-10
3201
3188
3187
3184
3189
3190
3191.03
3191.01
3192.01
3191.04
3192.02
3193
3196
3195
3194.03
3198
3197.08
3200.07
3199.03
3200.01
3199.07
N
Legend
Roads
Census Tracts
Percent Renter
5.45% - 22.66%
22.67% - 37.86%
37.87% - 54.04%
54.05% - 72.31%
72.32% - 97.96%
Tempe City Limits
Miles
0
0.5
1
2
3
4

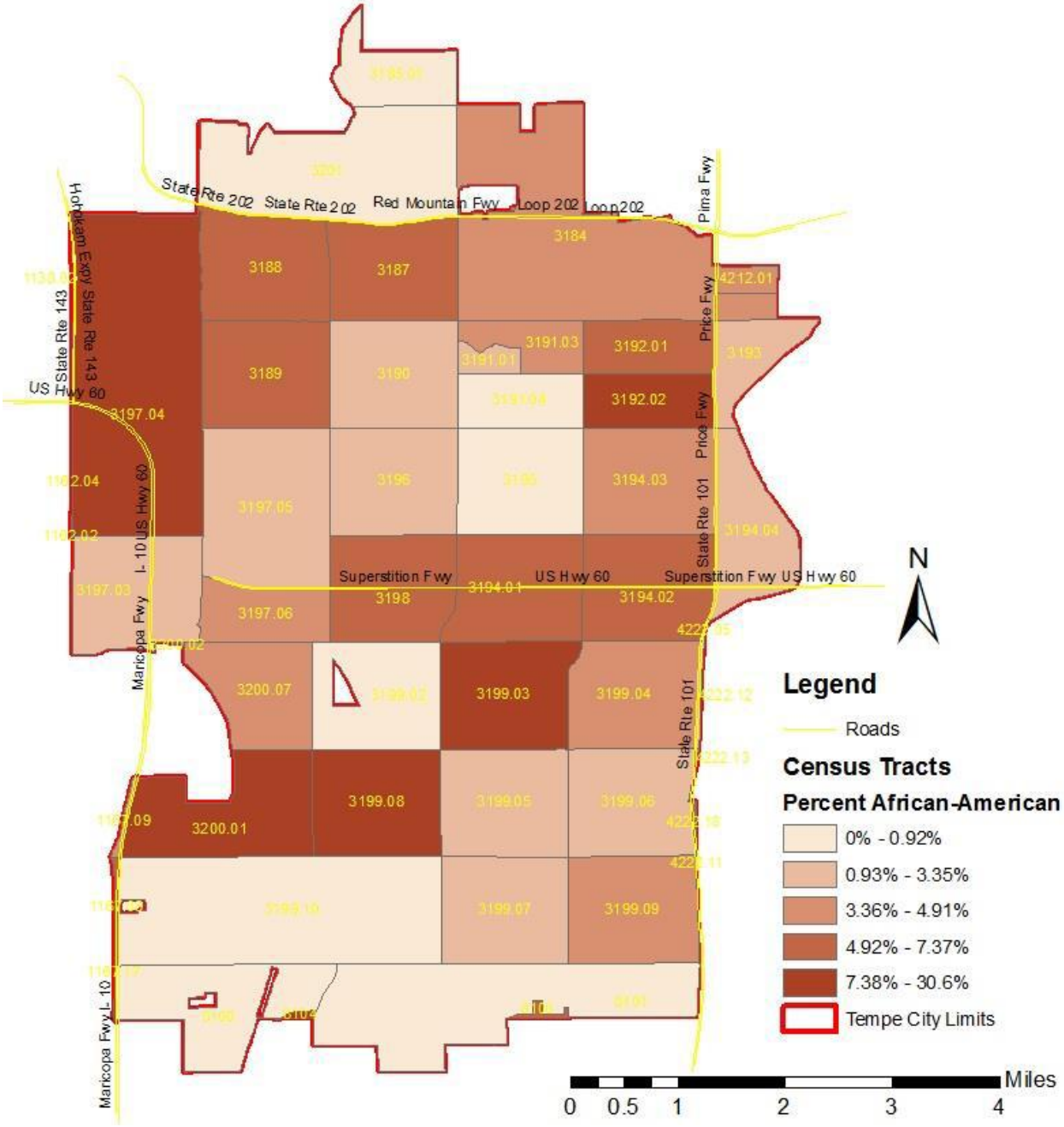

State Rte 202
State Rte 202
Red Mountain Fwy
Loop 202
Loop 202
Pima Fwy
Hohokam Expy
State Rte 143
State Rte 143
US Hwy 60
Price Fwy
Price Fwy
State Rte 101
State Rte 101
I- 10
US Hwy 60
Maricopa Fwy
Superstition Fwy
US Hwy 60
Superstition Fwy
US Hwy 60
Maricopa Fwy
I- 10
3185.01
3201
3184
3188
3187
4212.01
3191.03
3192.01
3191.01
3193
3189
3190
3191.04
3192.02
3197.04
3196
3195
3194.03
3197.05
3194.04
3197.03
3198
3194.01
3194.02
3197.06
4222.05
3200.07
3199.02
3199.03
3199.04
4222.12
4222.13
3199.08
3199.05
3199.06
3200.01
4222.10
4222.11
3199.10
3199.07
3199.09
3100
3101
N
Legend
Roads
Census Tracts
Percent African-American
0% - 0.92%
0.93% - 3.35%
3.36% - 4.91%
4.92% - 7.37%
7.38% - 30.6%
Tempe City Limits
Miles
0
0.5
1
2
3
4

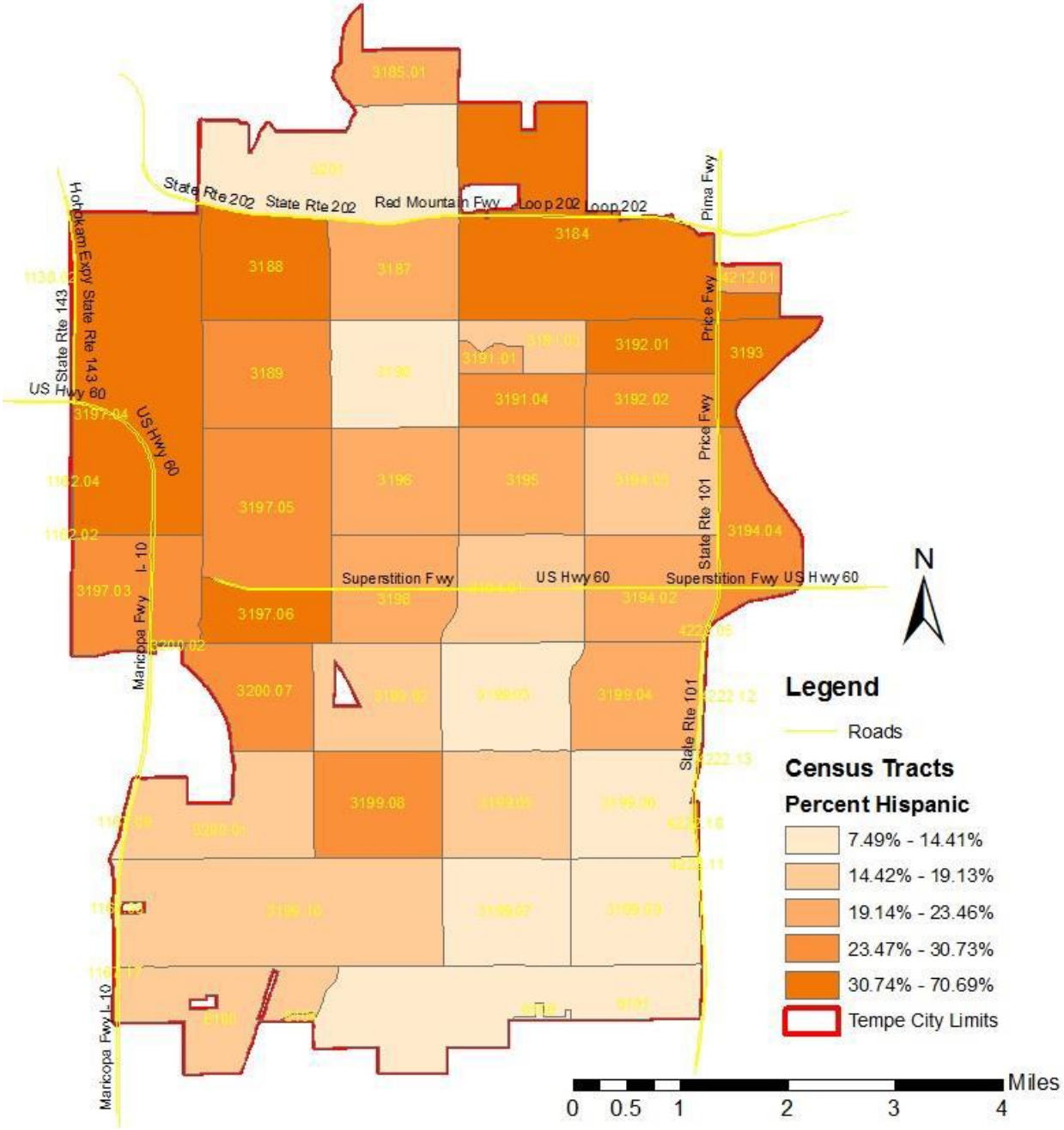
State Rte 202
State Rte 202
Red Mountain Fwy
Loop 202
Loop 202
Pima Fwy
Hohokam Expy
State Rte 143
State Rte 143
US Hwy 60
US Hwy 60
Price Fwy
Price Fwy
State Rte 101
Superstition Fwy
US Hwy 60
Superstition Fwy
US Hwy 60
I-10
Maricopa Fwy
State Rte 101
Maricopa Fwy
I-10
3185.01
3184
3188
3187
3189
3191.01
3192.01
3193
3191.04
3192.02
3197.05
3196
3195
3194.04
3197.03
3197.06
3198
3194.02
3200.07
3199.04
3199.08
N
Legend
Roads
Census Tracts
Percent Hispanic
7.49% - 14.41%
14.42% - 19.13%
19.14% - 23.46%
23.47% - 30.73%
30.74% - 70.69%
Tempe City Limits
Miles
0
0.5
1
2
3
4

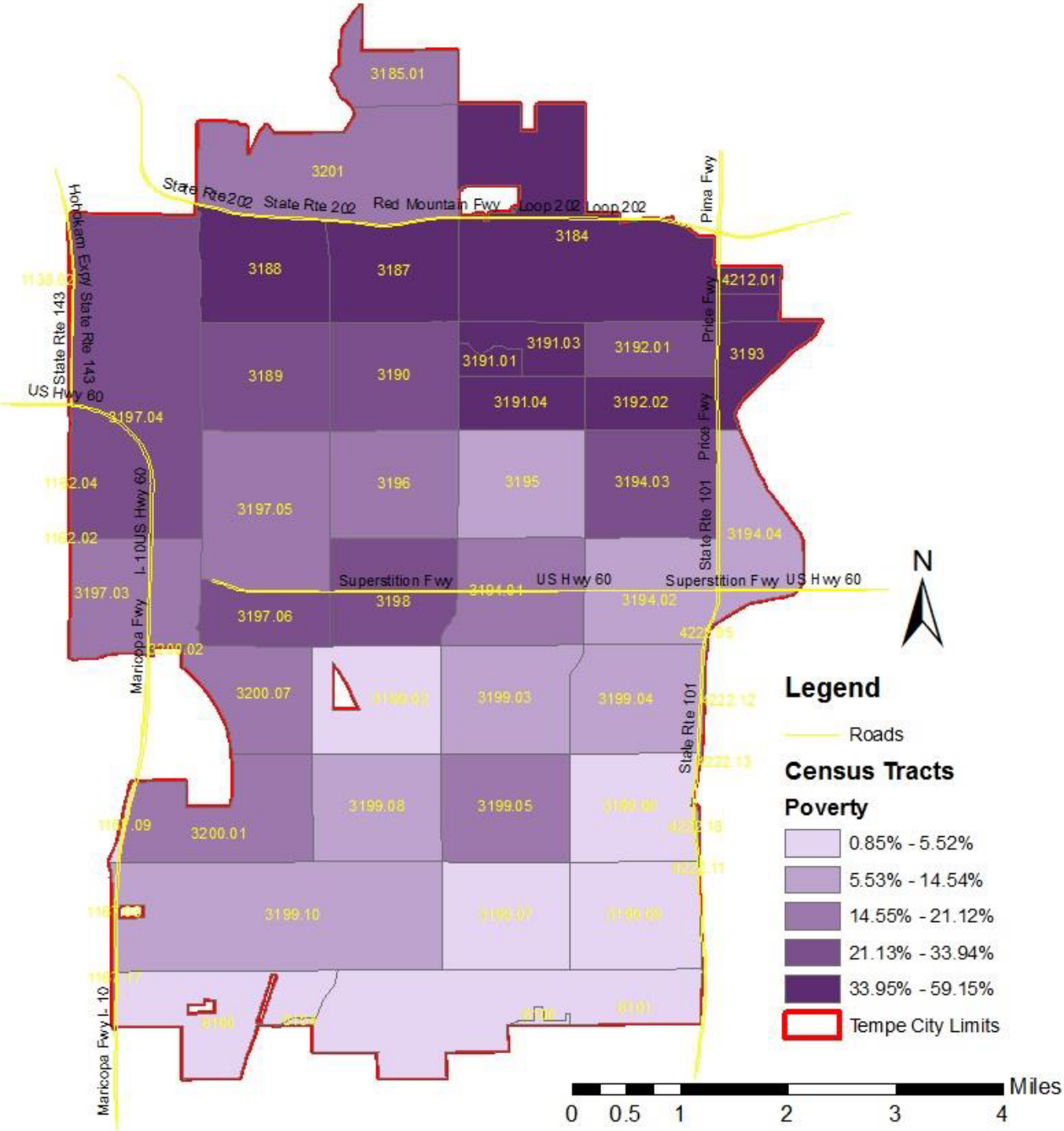
3185.01
3201
State Rte 202
State Rte 202
Red Mountain Fwy
Loop 202
Loop 202
Pima Fwy
3184
3188
3187
4212.01
Hohokam Expy
State Rte 143
State Rte 143
US Hwy 60
3197.04
3189
3190
3191.01
3191.03
3192.01
3193
3191.04
3192.02
Price Fwy
Price Fwy
3196
3195
3194.03
3197.05
State Rte 101
3194.04
I-10
US Hwy 60
Superstition Fwy
US Hwy 60
Superstition Fwy
US Hwy 60
3197.03
3198
3194.01
3194.02
3197.06
Maricopa Fwy
3200.07
3199.03
3199.04
State Rte 101
3199.08
3199.05
3200.01
3199.10
Maricopa Fwy
I-10
N
Legend
Roads
Census Tracts
Poverty
0.85% - 5.52%
5.53% - 14.54%
14.55% - 21.12%
21.13% - 33.94%
33.95% - 59.15%
Tempe City Limits
Miles
0
0.5
1
2
3
4